

**Byers Gill Solar  
EN010139****6.4.8.1 Environmental Statement  
Appendix 8.1 Historic Environment  
Desk Based Assessment (HEDBA)****Figure 96****Part 2 of 2**

Planning Act 2008

APFP Regulation 5(2)(q)

Infrastructure Planning (Applications: Prescribed Forms  
and Procedure) Regulations 2009

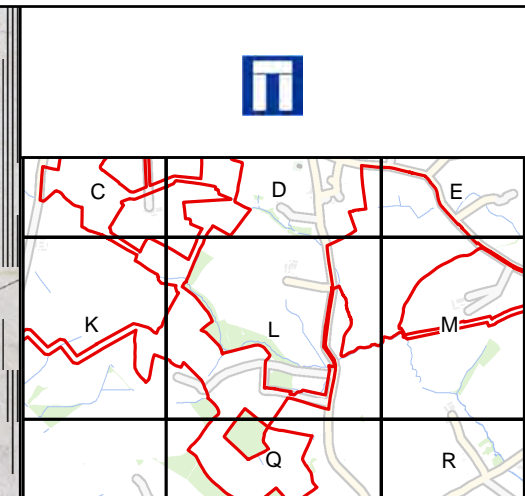
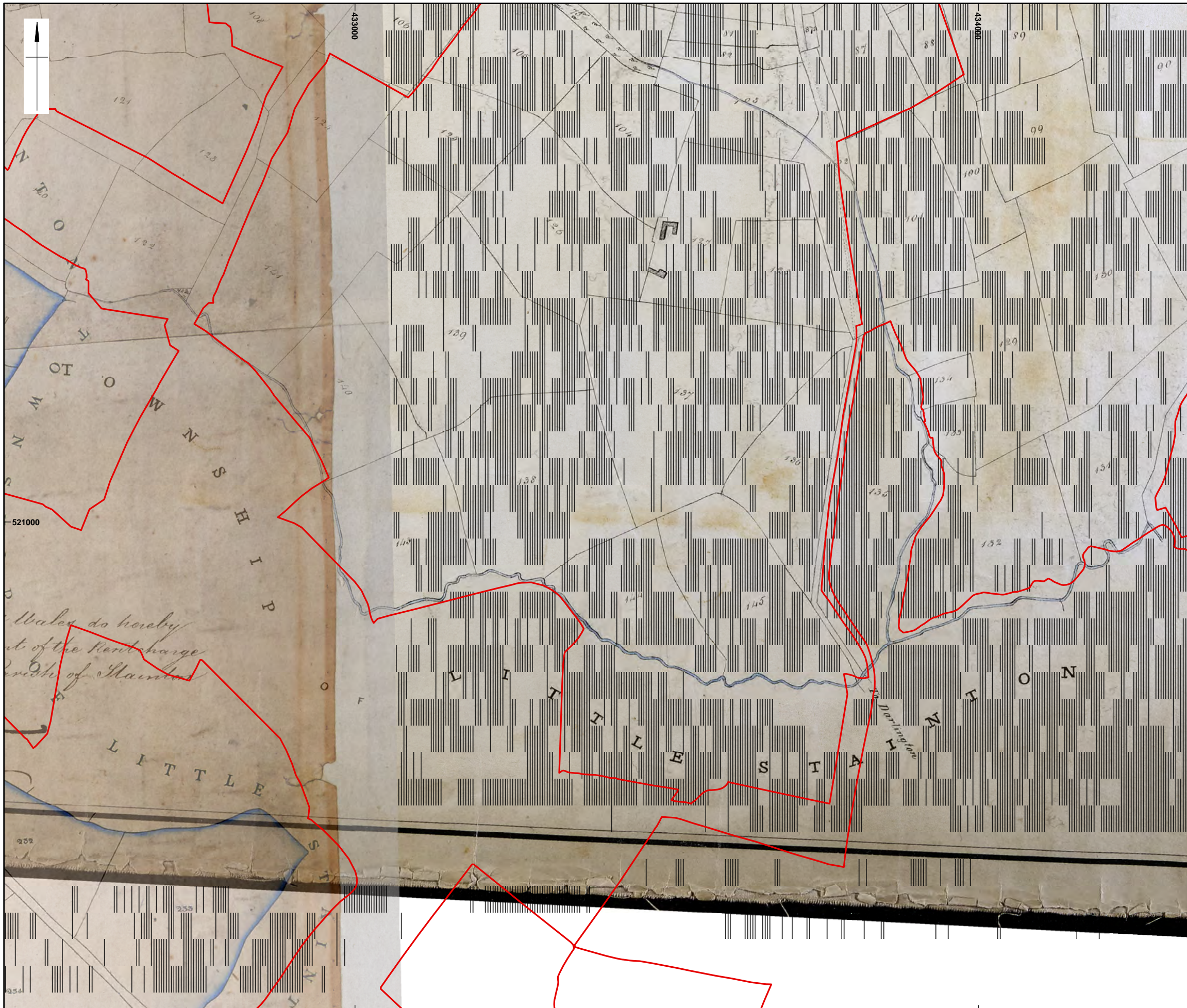
Volume 6


February 2024

Revision C01







 Order Limits

This material is for client report only © Wessex Archaeology.  
 No unauthorised reproduction.  
 Contains Ordnance Survey data © Crown copyright  
 and database right 2023.  
 Reproduced with the permission of the National Archive.

Date:	26/01/2024
Revision Number:	0
Scale:	n/a
Illustrator:	o.dindol
Path:	

S:/PROJECTS/259350/GIS/Graphics/Figures/MXD

Site and the Brafferton Parish Tithe Map(1840), Stainton Le Street ParishTithe Map (1839), Stillington Parish Tithe Map (1839), Bishopton Parish Tithe Map (1840), Redmarshall Parish Tithe Map (1840) and Carlton Parish Tithe Map (1840) (Sheet L) Figure 107





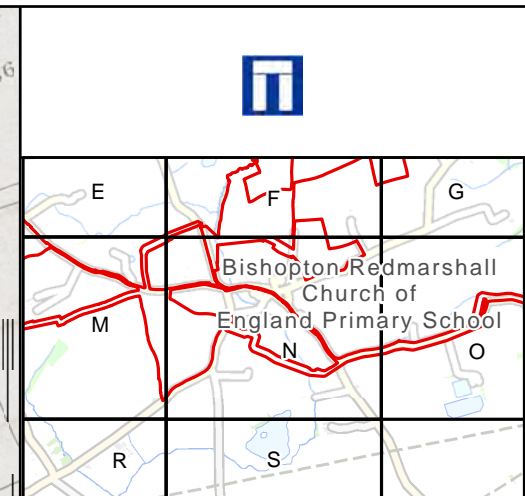
This material is for client report only © Wessex Archaeology.  
 No unauthorised reproduction.  
 Contains Ordnance Survey data © Crown copyright  
 and database right 2023.  
 Reproduced with the permission of the National Archive.


Date:	26/01/2024
Revision Number:	0
Scale:	n/a
Illustrator:	o.dindol
Path:	

S:/PROJECTS/259350/GIS/Graphics/Figures/MXD

Site and the Brafferton Parish Tithe Map(1840), Stainton Le Street ParishTithe Map (1839), Stillington Parish Tithe Map (1839), Bishopton Parish Tithe Map (1840), Redmarshall Parish Tithe Map (1840) and Carlton Parish Tithe Map (1840) (Sheet M) Figure 108





 Order Limits

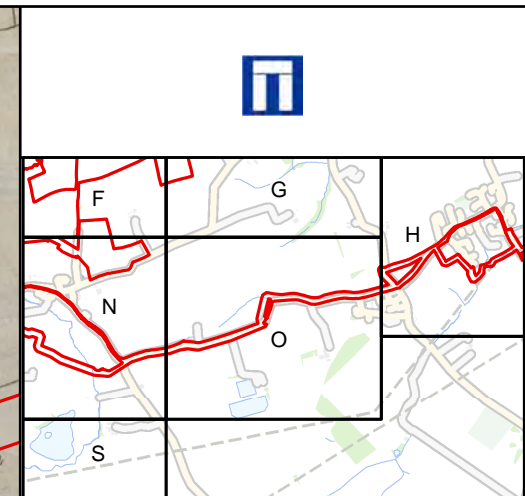
This material is for client report only © Wessex Archaeology.  
No unauthorised reproduction.  
Contains Ordnance Survey data © Crown copyright  
and database right 2023.  
Reproduced with the permission of the National Archive.


Date:	26/01/2024
Revision Number:	0
Scale:	n/a
Illustrator:	o.dindol
Path:	

S:/PROJECTS/259350/GIS/Graphics/Figures/MXD

Site and the Brafferton Parish Tithe Map(1840), Stainton Le Street ParishTithe Map (1839), Stillington Parish Tithe Map (1839), Bishopton Parish Tithe Map (1840), Redmarshall Parish Tithe Map (1840) and Carlton Parish Tithe Map (1840) (Sheet N) Figure 109





 Order Limits

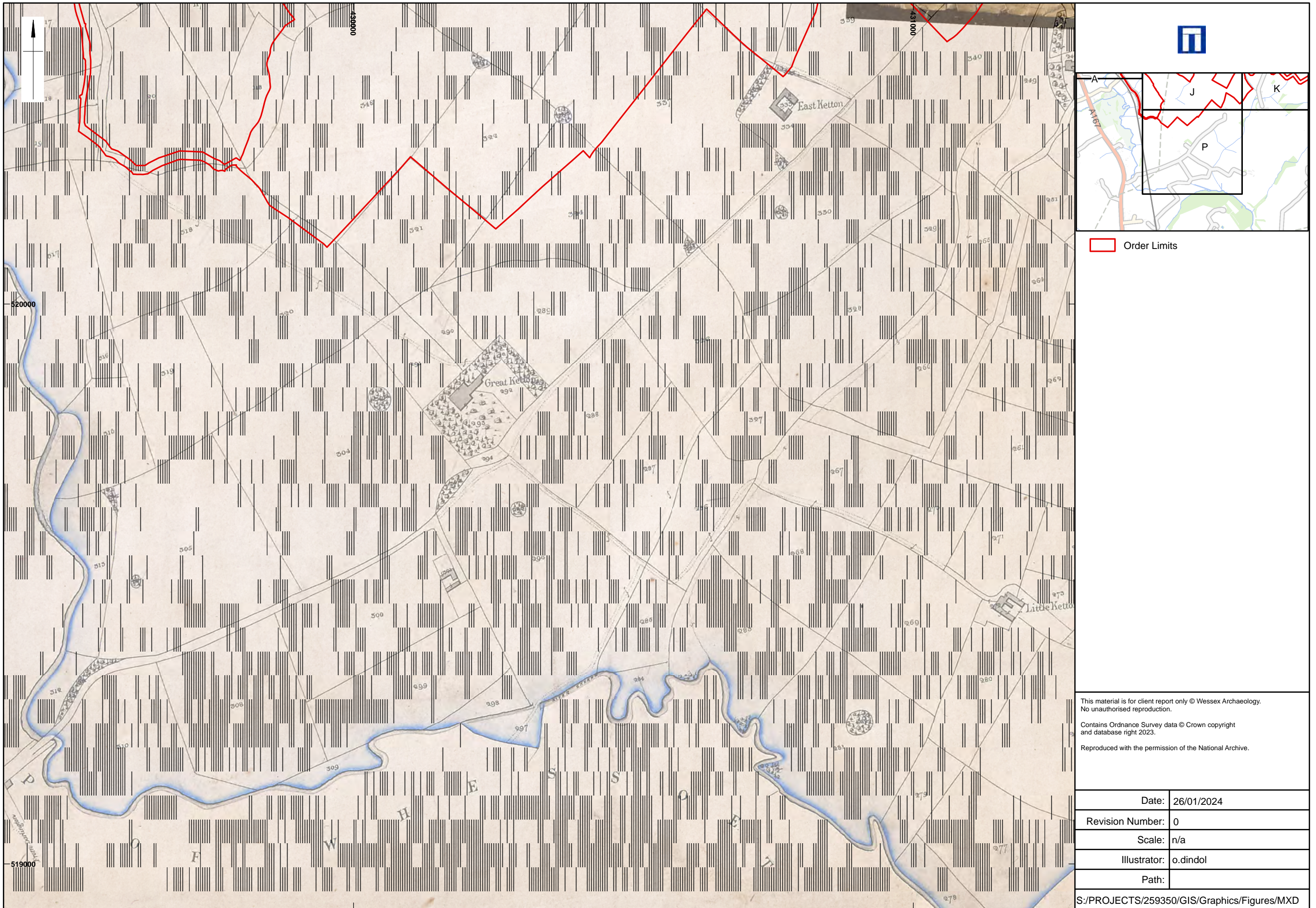
This material is for client report only © Wessex Archaeology.  
 No unauthorised reproduction.  
 Contains Ordnance Survey data © Crown copyright  
 and database right 2023.  
 Reproduced with the permission of the National Archive.

Date:	26/01/2024
Revision Number:	0
Scale:	n/a
Illustrator:	o.dindol
Path:	

S:/PROJECTS/259350/GIS/Graphics/Figures/MXD

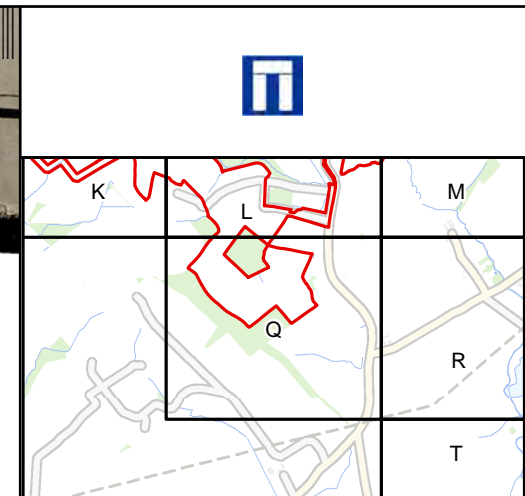
Site and the Brafferton Parish Tithe Map(1840), Stainton Le Street ParishTithe Map (1839), Stillington Parish Tithe Map (1839), Bishopton Parish Tithe Map (1840), Redmarshall Parish Tithe Map (1840) and Carlton Parish Tithe Map (1840) (Sheet O) Figure 110






Site and the Brafferton Parish Tithe Map(1840), Stainton Le Street ParishTithe Map (1839), Stillington Parish Tithe Map (1839), Bishopton Parish Tithe Map (1840), Redmarshall Parish Tithe Map (1840) and Carlton Parish Tithe Map (1840) (Sheet P) Figure 111





 Order Limits

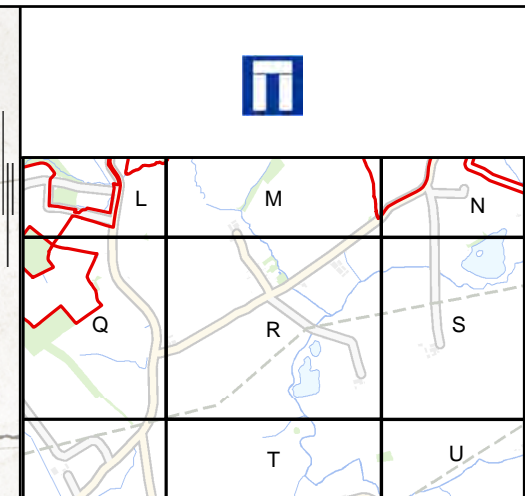

This material is for client report only © Wessex Archaeology.  
No unauthorised reproduction.  
Contains Ordnance Survey data © Crown copyright  
and database right 2023.  
Reproduced with the permission of the National Archive.


Date:	26/01/2024
Revision Number:	0
Scale:	n/a
Illustrator:	o.dindol
Path:	

S:/PROJECTS/259350/GIS/Graphics/Figures/MXD

Site and the Brafferton Parish Tithe Map(1840), Stainton Le Street ParishTithe Map (1839), Stillington Parish Tithe Map (1839), Bishopton Parish Tithe Map (1840), Redmarshall Parish Tithe Map (1840) and Carlton Parish Tithe Map (1840) (Sheet Q) Figure 112





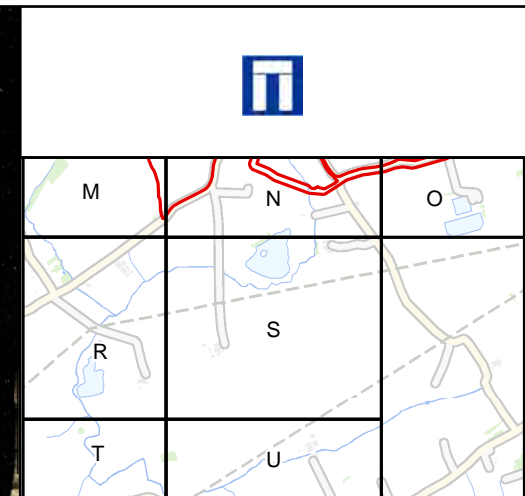

 Order Limits

This material is for client report only © Wessex Archaeology.  
No unauthorised reproduction.  
Contains Ordnance Survey data © Crown copyright  
and database right 2023.  
Reproduced with the permission of the National Archive.

Date:	26/01/2024
Revision Number:	0
Scale:	n/a
Illustrator:	o.dindol
Path:	

S:/PROJECTS/259350/GIS/Graphics/Figures/MXD





Order Limits

This material is for client report only © Wessex Archaeology.  
 No unauthorised reproduction.  
 Contains Ordnance Survey data © Crown copyright  
 and database right 2023.  
 Reproduced with the permission of the National Archive.

Date:	26/01/2024
Revision Number:	0
Scale:	n/a
Illustrator:	o.dindol
Path:	

S:/PROJECTS/259350/GIS/Graphics/Figures/MXD





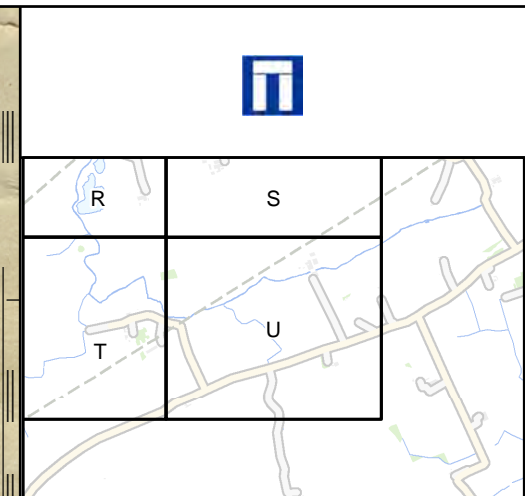

 Order Limits

This material is for client report only © Wessex Archaeology.  
 No unauthorised reproduction.  
 Contains Ordnance Survey data © Crown copyright  
 and database right 2023.  
 Reproduced with the permission of the National Archive.

Date:	26/01/2024
Revision Number:	0
Scale:	n/a
Illustrator:	o.dindol
Path:	

S:/PROJECTS/259350/GIS/Graphics/Figures/MXD





Order Limits

This material is for client report only © Wessex Archaeology.  
 No unauthorised reproduction.  
 Contains Ordnance Survey data © Crown copyright  
 and database right 2023.  
 Reproduced with the permission of the National Archive.

Date:	26/01/2024
Revision Number:	0
Scale:	n/a
Illustrator:	o.dindol
Path:	

S:/PROJECTS/259350/GIS/Graphics/Figures/MXD